



**Beaufort County Public Works**  
**Stormwater Infrastructure**  
*Project Summary*

**Project Summary:** Mitchell Road

**Activity:** Routine/Preventive Maintenance

**Duration:** 02/22/18-04/17/19

**Narrative Description of Project:**

Project improved 4,199 L.F. of drainage system. Grubbed and cleared 20 L.F. of workshelf. Cleaned out 3,429 L.F. of channel and 750 L.F. of roadside ditch. Jetted (2) crossline pipes and (1) driveway pipe. Replaced (1) crossline pipe. Installed rip rap for erosion control.

**2018-538 / Mitchell Road**

	<b>Labor Hours</b>	<b>Labor Cost</b>	<b>Equipment Cost</b>	<b>Material Cost</b>	<b>Contractor Cost</b>	<b>Indirect Labor</b>	<b>Total Cost</b>
AUDIT / Audit Project	1.5	\$32.69	\$0.00	\$0.00	\$0.00	\$0.00	\$32.69
CCO / Channel - cleaned out	194.0	\$4,333.84	\$1,246.85	\$203.88	\$0.00	\$2,786.94	\$8,571.51
CLPJT / Crossline Pipe - Jetted	8.0	\$178.24	\$34.72	\$24.81	\$0.00	\$114.72	\$352.49
CPRPL / Crossline Pipe - Replaced	50.0	\$1,041.00	\$261.85	\$1,031.45	\$0.00	\$651.30	\$2,985.60
HAUL / Hauling	126.0	\$2,798.42	\$1,405.20	\$1,582.89	\$0.00	\$1,497.42	\$7,283.93
PRRECON / Project Reconnaissance	18.0	\$412.62	\$80.21	\$81.11	\$0.00	\$159.78	\$733.72
RSDCL / Roadside Ditch - Cleanout	24.0	\$534.64	\$143.32	\$20.97	\$0.00	\$343.44	\$1,042.37
STAGING / Staging Materials/Equipment	15.0	\$309.90	\$96.37	\$25.63	\$0.00	\$193.35	\$625.25
UTLOC / Utility locates	1.0	\$24.70	\$0.00	\$0.00	\$0.00	\$13.23	\$37.93
WSDR / Workshelf - Dressed	40.0	\$830.40	\$106.74	\$55.92	\$0.00	\$519.00	\$1,512.06
WSGRB / Workshelf - Grubbed	25.0	\$559.40	\$115.20	\$104.21	\$0.00	\$327.55	\$1,106.36
2018-538 / Mitchell Road Sub Total	502.5	\$11,055.85	\$3,490.46	\$3,130.86	\$0.00	\$6,606.73	\$24,283.90
<b>Grand Total</b>	<b>502.5</b>	<b>\$11,055.85</b>	<b>\$3,490.46</b>	<b>\$3,130.86</b>	<b>\$0.00</b>	<b>\$6,606.73</b>	<b>\$24,283.90</b>

**Before**



**During**



**After**

**(No Picture Available)**



Project: Mitchell Road Map #1

Activity: Routine/ Preventive Maintenance














Project #: 2018-538

Township/SW Dist: Sheldon/5

Completed: April 2019

**Legend**

**Drainage Type**

-  Access Pipe
-  Bleeder Pipe
-  Channel Pipe
-  Channel
-  Stream
-  Crossline Pipe
-  Driveway Pipe
-  Lateral
-  Lateral Pipe
-  River
-  Road Pipe
-  Roadside
-  Roadside Pipe



1 inch = 330 feet

Prepared By: BC Stormwater Management Utility

Date Print: 06/05/19

File: C:\project summaries map\Mitchell Road Map #1\_2018-538



Project: Mitchell Road Map #2

Activity: Routine/ Preventive Maintenance














Project #: 2018-538

Township/SW Dist: Sheldon/5

Completed: April 2019

**Legend**

**Drainage Type**

-  Access Pipe
-  Bleeder Pipe
-  Channel Pipe
-  Channel
-  Stream
-  Crossline Pipe
-  Driveway Pipe
-  Lateral
-  Lateral Pipe
-  River
-  Road Pipe
-  Roadside
-  Roadside Pipe



1 inch = 170 feet

Prepared By: BC Stormwater Management Utility

Date Print: 06/05/19

File: C:\project summaries map\Mitchell Road Map #2\_2018-538

Project: Mitchell Road Map #3

Activity: Routine/ Preventive Maintenance

Project #: 2018-538

Township/SW Dist: Sheldon/5

Completed: April 2019



1 inch = 210 feet

Prepared By: BC Stormwater Management Utility  
Date Print:06/05/19  
File:C:\project summaries map\Mitchell Road Map #3\_2018-538



Project: Mitchell Road Map #4

Activity: Routine/ Preventive Maintenance

Project #: 2018-538

Township/SW Dist: Sheldon/5

Completed: April 2019

**Legend**

**Drainage Type**

- Access Pipe
- Bleeder Pipe
- Channel Pipe
- Channel
- Stream
- Crossline Pipe
- Driveway Pipe
- Lateral
- Lateral Pipe
- River
- Road Pipe
- Roadside
- Roadside Pipe



1 inch = 210 feet

Prepared By: BC Stormwater Management Utility

Date Print: 06/05/19

File: C:\project summaries map\Mitchell Road Map #4\_2018-538